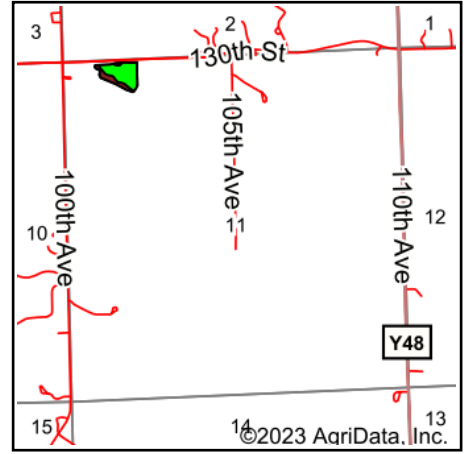
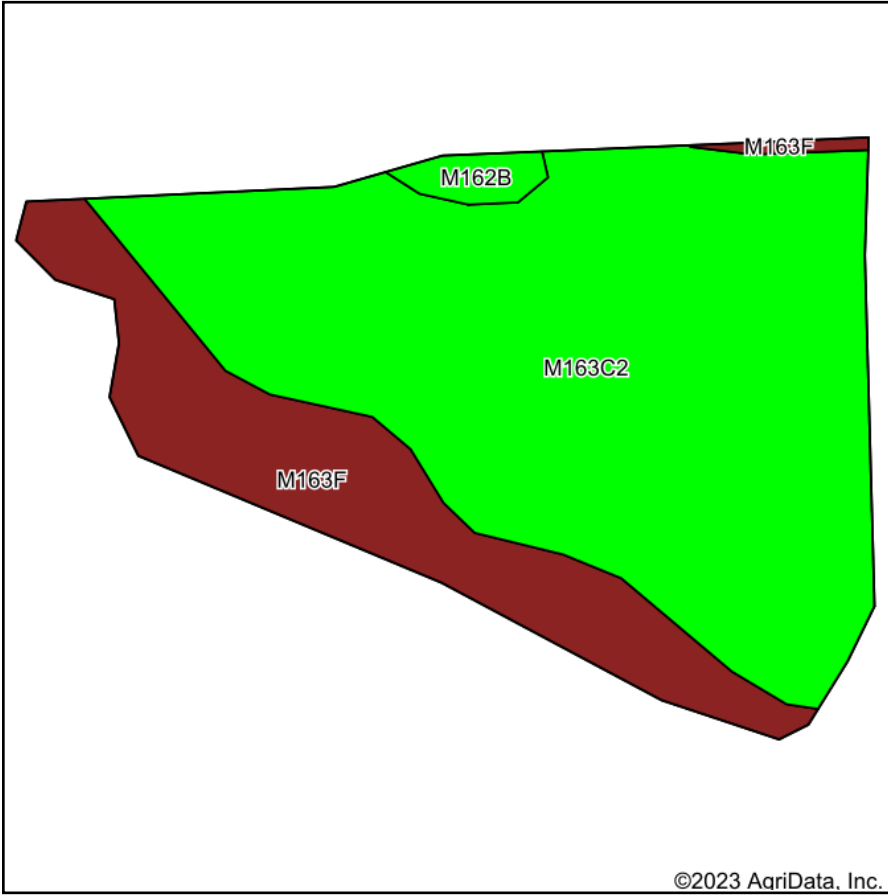


Soils Map



State: **Iowa**
 County: **Scott**
 Location: **11-77N-2E**
 Township: **Buffalo**
 Acres: **4.79**
 Date: **6/15/2023**






Maps Provided By:

 CUSTOMIZED ONLINE MAPPING
 © AgriData, Inc. 2023 www.AgriDataInc.com



Soils data provided by USDA and NRCS.

Area Symbol: IA163, Soil Area Version: 31

Code	Soil Description	Acres	Percent of field	CSR2 Legend	Non-Irr Class *c	CSR2**	Bromegrass alfalfa AUM	Corn Bu	Oats Bu	Soybeans Bu	
M163C2	Fayette silt loam, till plain, 5 to 9 percent slopes, eroded	3.57	74.5%		IIIe	76	1	9	4	3	
M163F	Fayette silt loam, till plain, 18 to 25 percent slopes	1.13	23.6%		VIe	21					
M162B	Downs silt loam, till plain, 2 to 5 percent slopes	0.09	1.9%		Ile	90					
Weighted Average						3.69	63.3	0.7	6.7	3	2.2

**IA has updated the CSR values for each county to CSR2.
 *c: Using Capabilities Class Dominant Condition Aggregation Method
 Soils data provided by USDA and NRCS.